



 **GPS Map Camera**





Mumbai, Maharashtra, India
3W44+JJ9, Shree Saraswati Society, Sambhaji Nagar, Chembur, Mumbai,
Maharashtra 400071, India
Lat 19.056524°
Long 72.906632°
27/03/24 11:24 AM GMT +05:30



STUDENTS ARE STRICTLY PROHIBITED TO BARGE LOCKS, MESSAGES, PLAYING GAMES, USING MOBILE FOR SOCIAL NETWORKING OR ANY OTHER PURPOSES WHILE USING AN OFFICIAL DEVICE. VIOLATION OF ANY OF THESE RULES WILL RESULT IN CONFISCATION OF THE DEVICE BY THE SCHOOL.



 GPS Map Camera



Mumbai, MH, India

Suresh Pednekar Road, Chembur, Mumbai, 400071, MH, India


Lat 19.056494, Long 72.906592

12/09/2023 12:28 PM GMT+05:30

Note : Captured by GPS Map Camera



VOLTAS

 GPS Map Camera



Mumbai, MH, India
Suresh Pednekar Road, Chembur, Mumbai,
400071, MH, India
Lat 19.056371, Long 72.906824
05/01/2024 05:24 PM GMT+05:30
Note : Captured by GPS Map Camera



GPS Map Camera



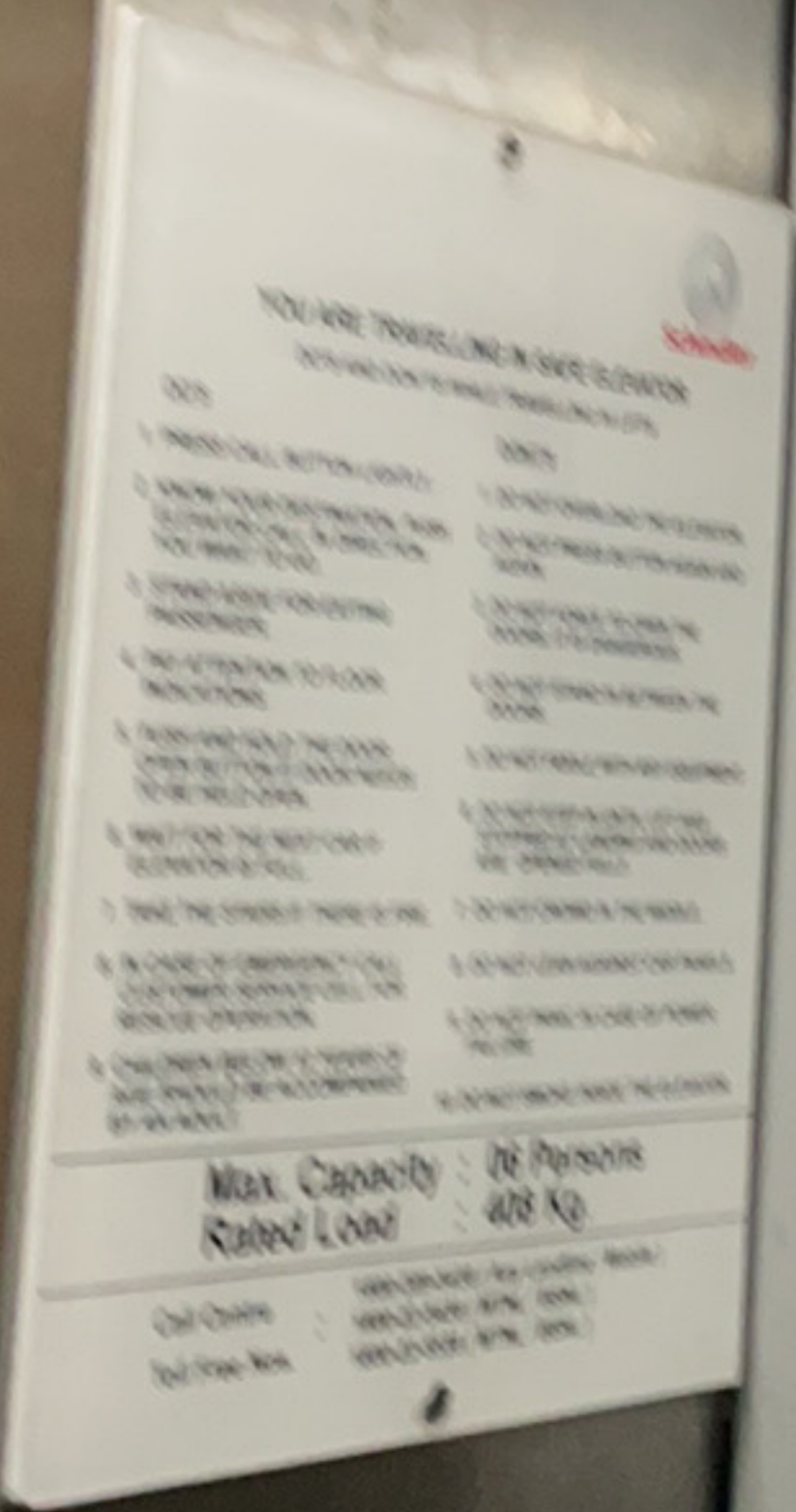
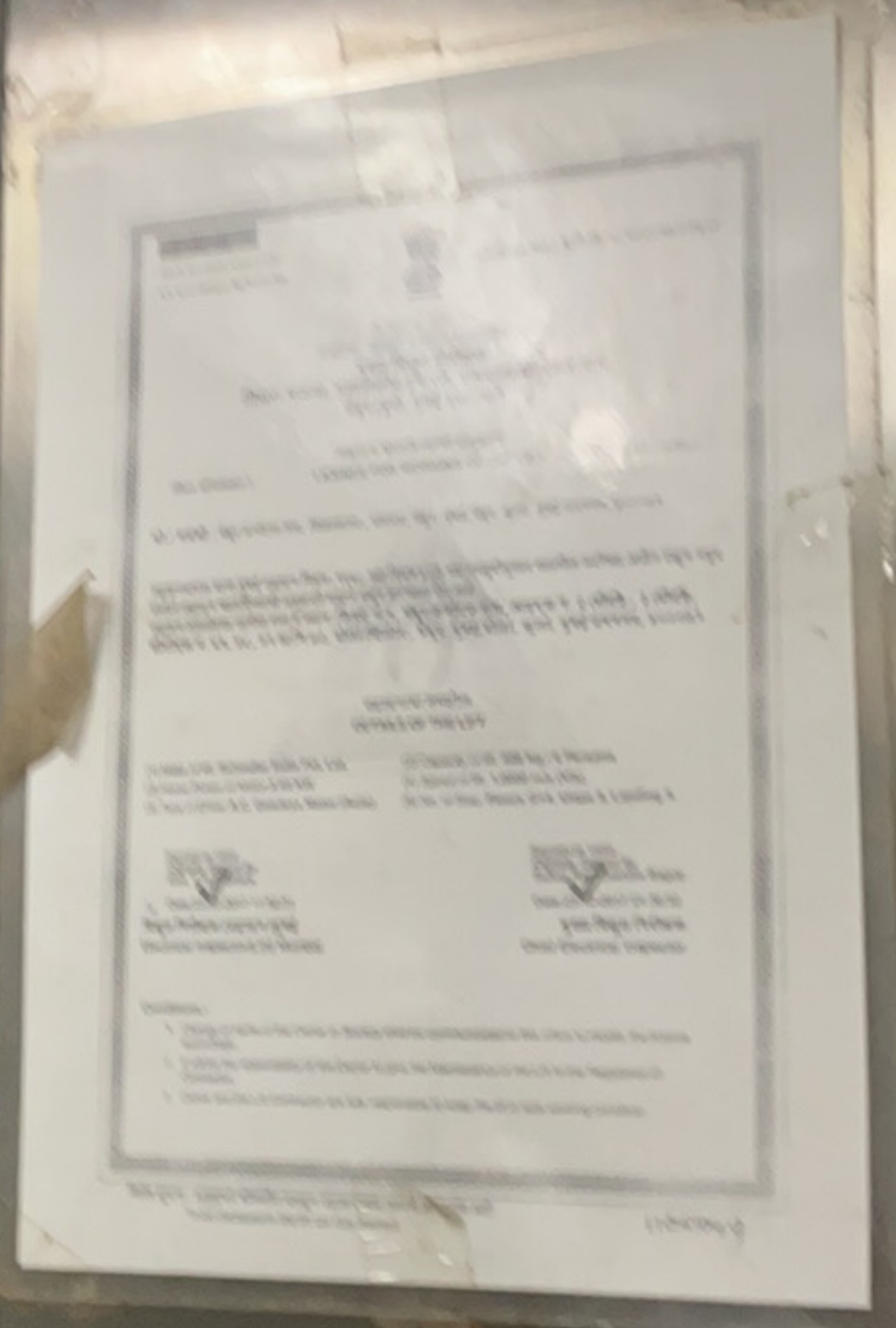
Mumbai, MH, India


Suresh Pednekar Road, Chembur, Mumbai,
400071, MH, India

Lat 19.056603, Long 72.906859

05/01/2024 05:20 PM GMT+05:30

Note : Captured by GPS Map Camera




 **GPS Map Camera**



Mumbai, MH, India
Suresh Pednekar Road, Chembur, Mumbai,
400071, MH, India
Lat 19.056232, Long 72.906782
04/19/2024 01:10 PM GMT+05:30
Note : Captured by GPS Map Camera



 GPS Map Camera

Mumbai, MH, India


Suresh Pednekar Road, Chembur, Mumbai,
400071, MH, India

Lat 19.056332, Long 72.906609

04/23/2024 04:09 PM GMT+05:30

Note : Captured by GPS Map Camera



 GPS Map Camera



Mumbai, MH, India

Suresh Pednekar Road, Chembur, Mumbai,
400071, MH, India


Lat 19.056345, Long 72.906579

04/23/2024 04:09 PM GMT+05:30

Note : Captured by GPS Map Camera

MH 03
OP 8856



 GPS Map Camera



Mumbai, MH, India

Suresh Pednekar Road, Chembur, Mumbai,
400071, MH, India

Lat 19.056343, Long 72.907053

04/23/2024 02:13 PM GMT+05:30

Note : Captured by GPS Map Camera



 GPS Map Camera



Mumbai, MH, India


Suresh Pednekar Road, Chembur, Mumbai,
400071, MH, India

Lat 19.056603, Long 72.906773

04/23/2024 02:06 PM GMT+05:30

Note : Captured by GPS Map Camera



 GPS Map Camera



Mumbai, MH, India


Suresh Pednekar Road, Chembur, Mumbai,
400071, MH, India

Lat 19.056280, Long 72.907087

04/23/2024 02:03 PM GMT+05:30

Note : Captured by GPS Map Camera



 GPS Map Camera


Mumbai, MH, India

Suresh Pednekar Road, Chembur, Mumbai,
400071, MH, India

Lat 19.056326, Long 72.906572


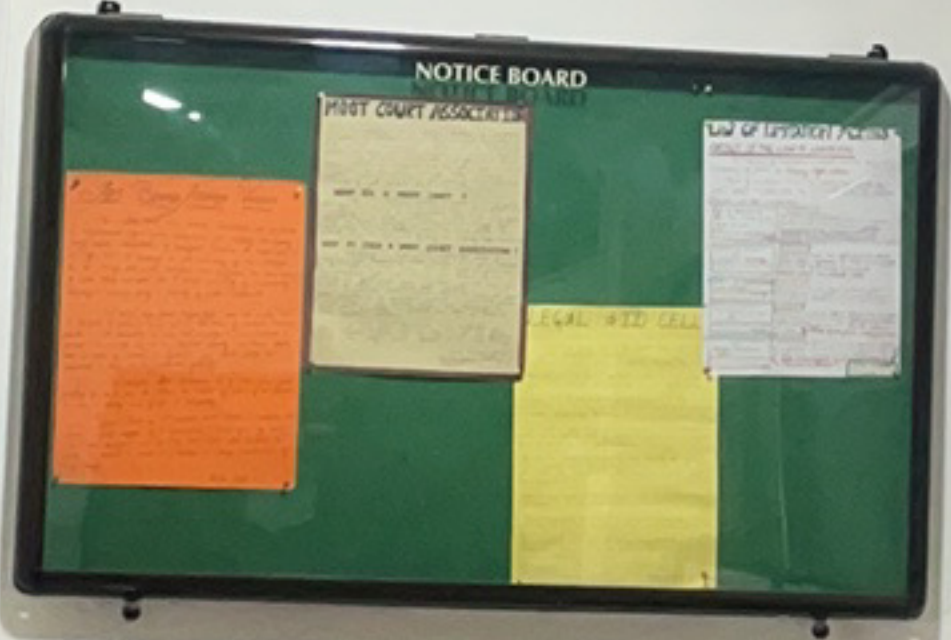
04/23/2024 04:09 PM GMT+05:30

Note : Captured by GPS Map Camera





VISITORS



GPS Map Camera

Mumbai, MH, India

Sai Nidhi CHS Road, Chembur, Mumbai, 400071, MH, India

Lat 19.055945, Long 72.906561


04/19/2024 01:02 PM GMT+05:30

Note : Captured by GPS Map Camera



Apple Maps



 GPS Map Camera


Mumbai, MH, India


Suresh Pednekar Road, Chembur, Mumbai,
400071, MH, India

Lat 19.056405, Long 72.906042

04/19/2024 01:06 PM GMT+05:30


Note : Captured by GPS Map Camera




 Maps



सत्यमेव जयते

 GPS Map Camera



Mumbai, MH, India

Suresh Pednekar Road, Chembur, Mumbai,
400071, MH, India

Lat 19.056539, Long 72.906605

04/19/2024 01:05 PM GMT+05:30

Note : Captured by GPS Map Camera




GPS Map Camera



Mumbai, MH, India
Suresh Pednekar Road, Chembur, Mumbai,
400071, MH, India
Lat 19.056785, Long 72.906513
04/19/2024 01:04 PM GMT+05:30
Note : Captured by GPS Map Camera



GPS Map Camera



Mumbai, MH, India

Suresh Pednekar Road, Chembur, Mumbai,
400071, MH, India

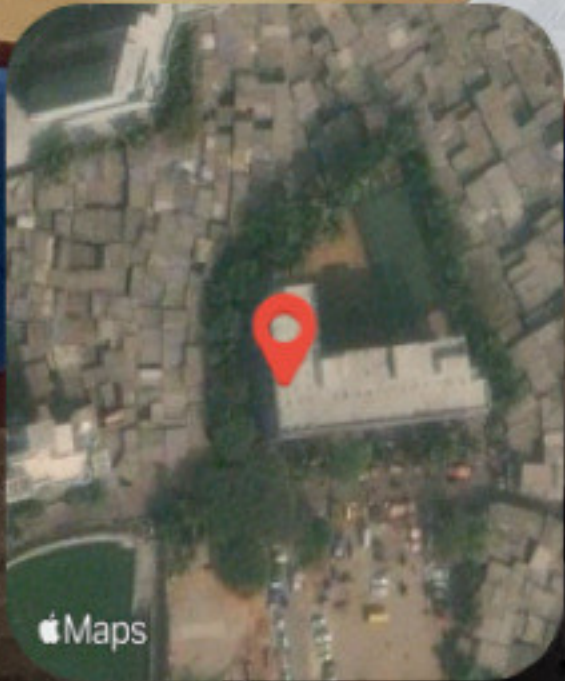
Lat 19.056396, Long 72.906153

12/09/2023 12:25 PM GMT+05:30

Note : Captured by GPS Map Camera




GPS Map Camera



Mumbai, MH, India
Suresh Pednekar Road, Chembur, Mumbai,
400071, MH, India
Lat 19.056472, Long 72.906705
12/09/2023 12:25 PM GMT+05:30
Note : Captured by GPS Map Camera

Apple Maps



 GPS Map Camera

Mumbai, MH, India

Suresh Pednekar Road, Chembur, Mumbai, 400071, MH, India

Lat 19.056626, Long 72.906882


04/19/2024 01:10 PM GMT+05:30

Note : Captured by GPS Map Camera



Apple Maps



 GPS Map Camera

Mumbai, MH, India

Suresh Pednekar Road, Chembur, Mumbai,
400071, MH, India


Lat 19.056220, Long 72.906434

04/23/2024 02:12 PM GMT+05:30

Note : Captured by GPS Map Camera





 GPS Map Camera



Mumbai, MH, India

Suresh Pednekar Road, Chembur, Mumbai,
400071, MH, India

Lat 19.056238, Long 72.905921

04/19/2024 01:08 PM GMT+05:30

Note : Captured by GPS Map Camera



सत्यमेव जयते



TURN OFF
TAP
WHEN NOT
IN USE


WASHROOM
FOR
SPECIALLY-
ABLED



WATER



GPS Map Camera



Mumbai, MH, India

Suresh Pednekar Road, Chembur, Mumbai,
400071, MH, India

Lat 19.056527, Long 72.907437

05/01/2024 05:21 PM GMT+05:30

Note : Captured by GPS Map Camera